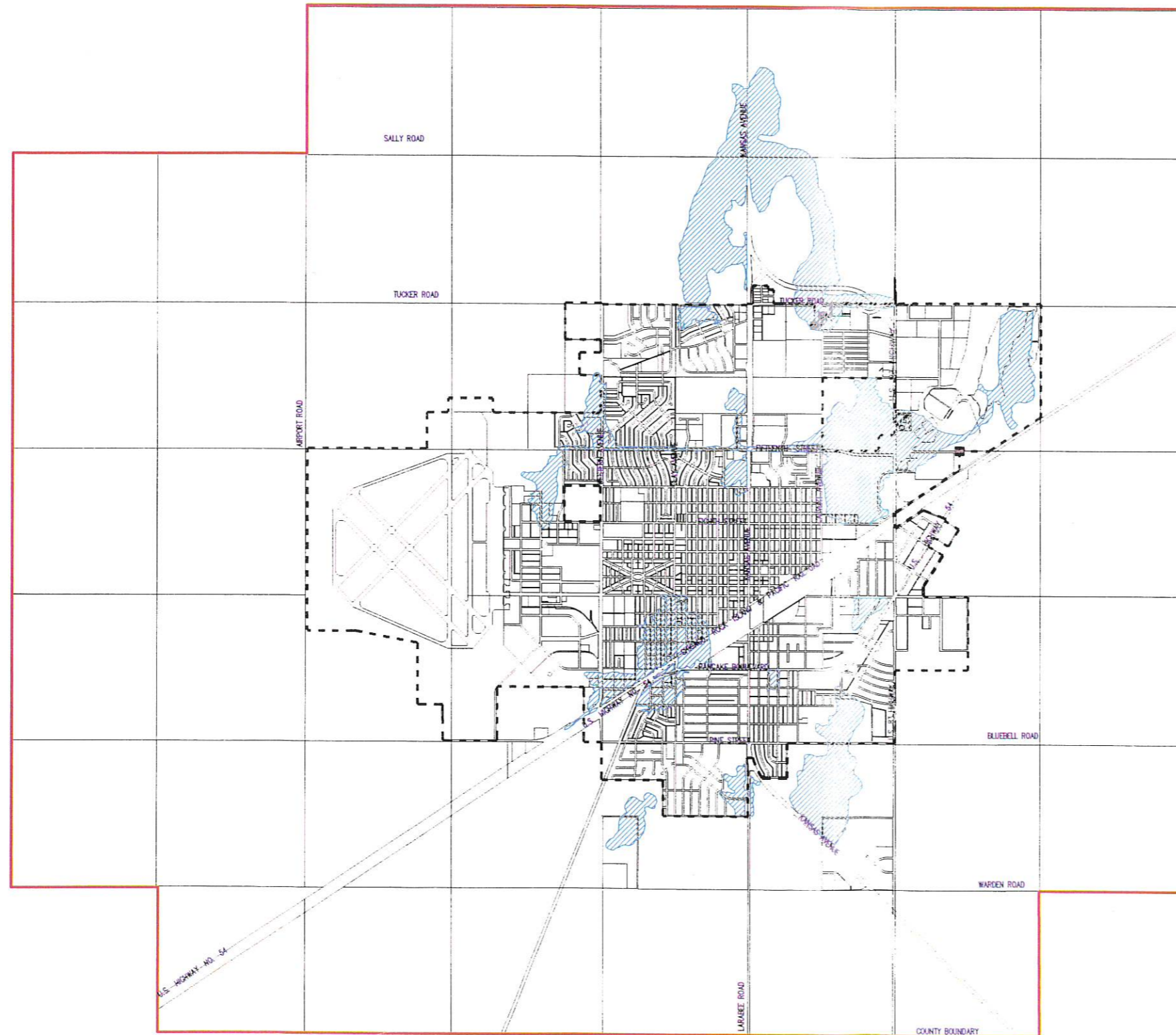







# COMPREHENSIVE PLAN

## City of Liberal, Kansas



### EXTRATERRITORIAL LAND USE AREA

#### LEGEND

-  **ROADS**
-  **CITY BOUNDARY**
-  **Extraterritorial Land Use Area**
-  **100-Year Floodplain**



**BWR** BUCHER, WILLIS & RATLIFF CORPORATION






7920 Ward Parkway • Kansas City, Missouri 64114 • www.bwrcorp.com  
BWR 2001455 816.363.2696 July 2002

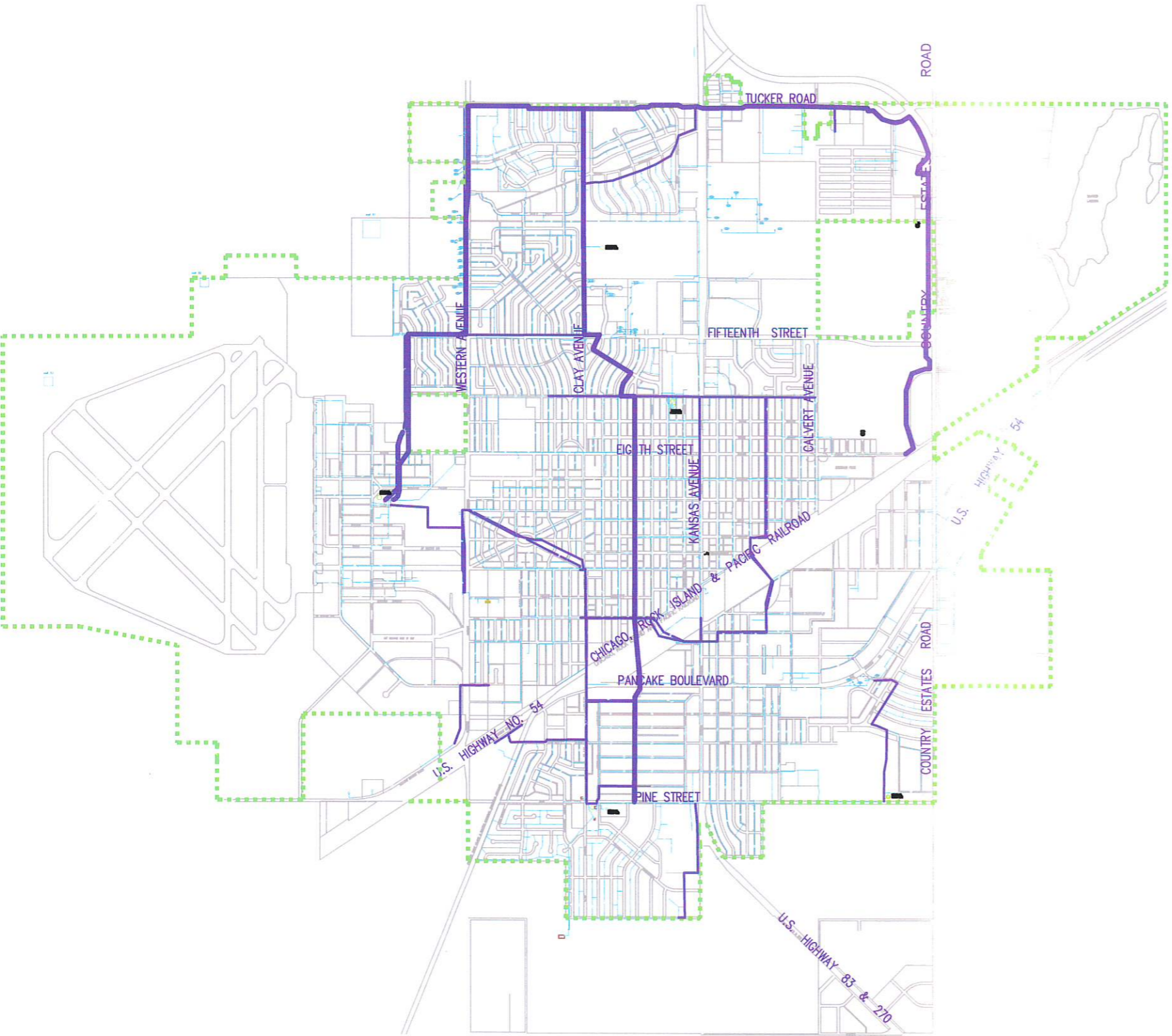
2001455adreport.mxd\mtr\liberal.dwg



WATER SUPPLY

LEGEND

-  ROADS
-  CITY BOUNDARY
-  14" and more
-  10-12"
-  Other Water Lines



**BUR** BUCHER, WILLIS & RATLIF CORPORATION

7920 Ward Parkway Kansas City, Missouri 64114  
 www.bwrcorp.com  
 BWR-2001455 816-363-2696  
 July 2002

2001455/cond/report maps/Water Supply.dwg









